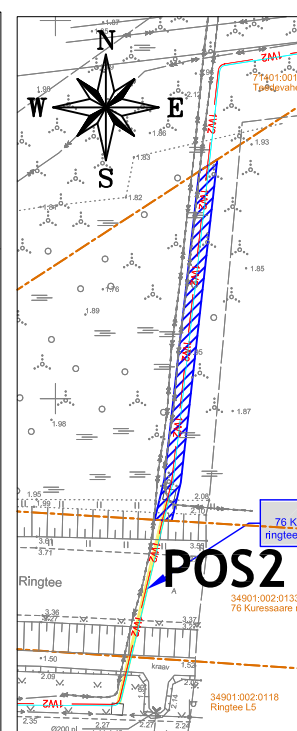
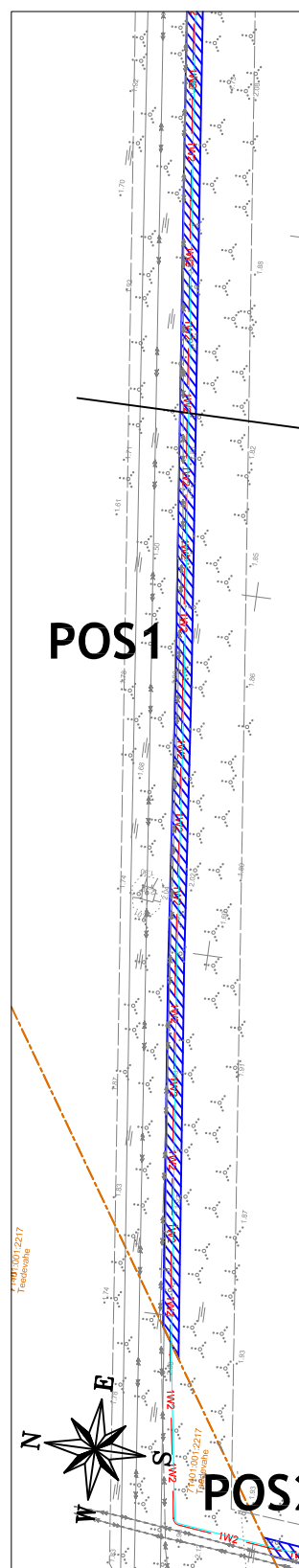
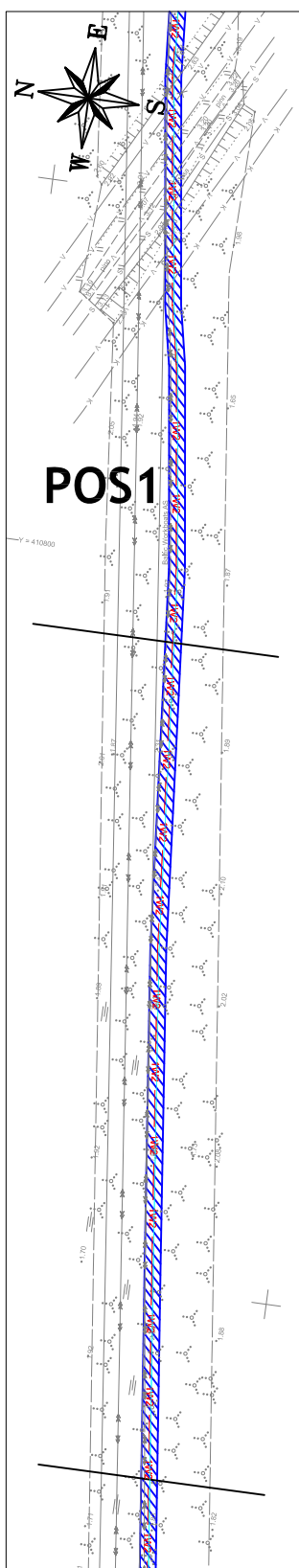
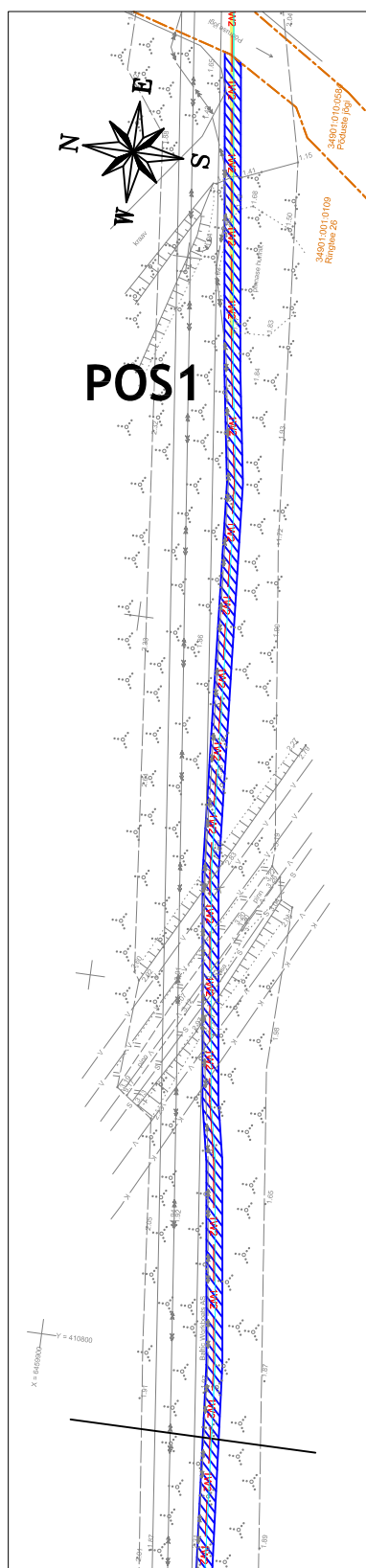


## Talumiskohustuse ala plaan

M 1:1000 (1 cm = 10 m), A4



### Leppemärgid:

- Katastriüksuse piir
- 1W2 Projektieritud 10kV maakaabel
- Projektieritud reservtoru 750N



Talumiskohustuse ala 1060 m<sup>2</sup> (POS1 957 m<sup>2</sup> ja POS2 104 m<sup>2</sup>)